









**Legend**

-  The Property
-  Current Development Area
-  Excluded Area
-  Vegetation to be Managed (including APZ and Landscaping areas)
-  Asset Protection Zone

- Threatened Ecological Communities**
-  PCT 1237\_Good
  -  PCT 1237\_Modified/Weedy
  -  PCT 1281\_Good


Coordinate System: MGA Zone 56 (GDA 94) 

Image Source:  
Image © Nearmap (2023)  
Dated: 11/04/2023

Data Source:  
Sixmaps Clip and Ship (2022)  
Spatial Services  
NSW Department of  
Finance and Services



**Figure 6. Threatened Ecological Communities within the Property**

